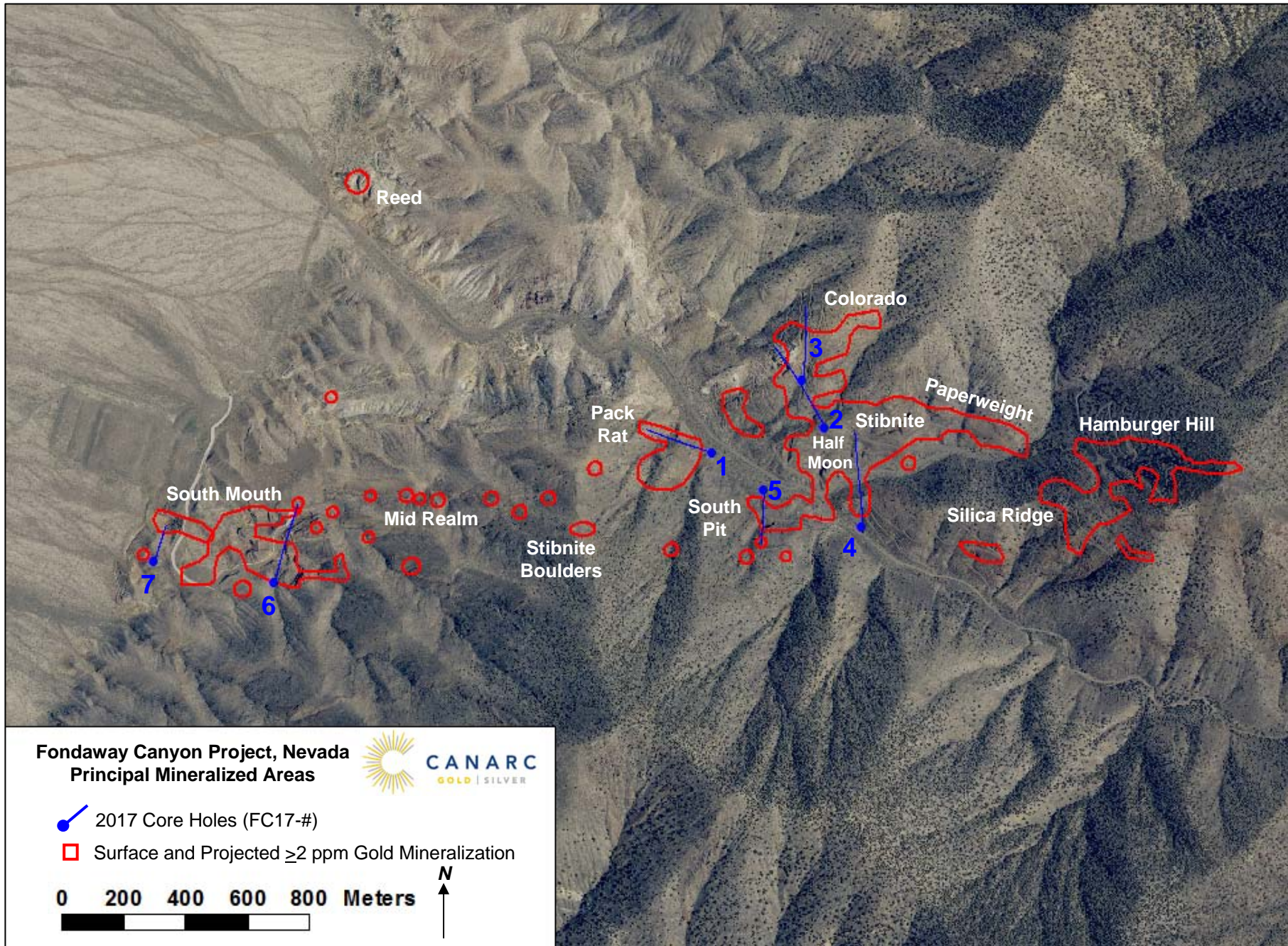




# **Canarc Resource Corp**

## **Fondaway Canyon Project Nevada**

### **2017 Drilling Results**



**Fondaway Canyon Project, Nevada  
Principal Mineralized Areas**



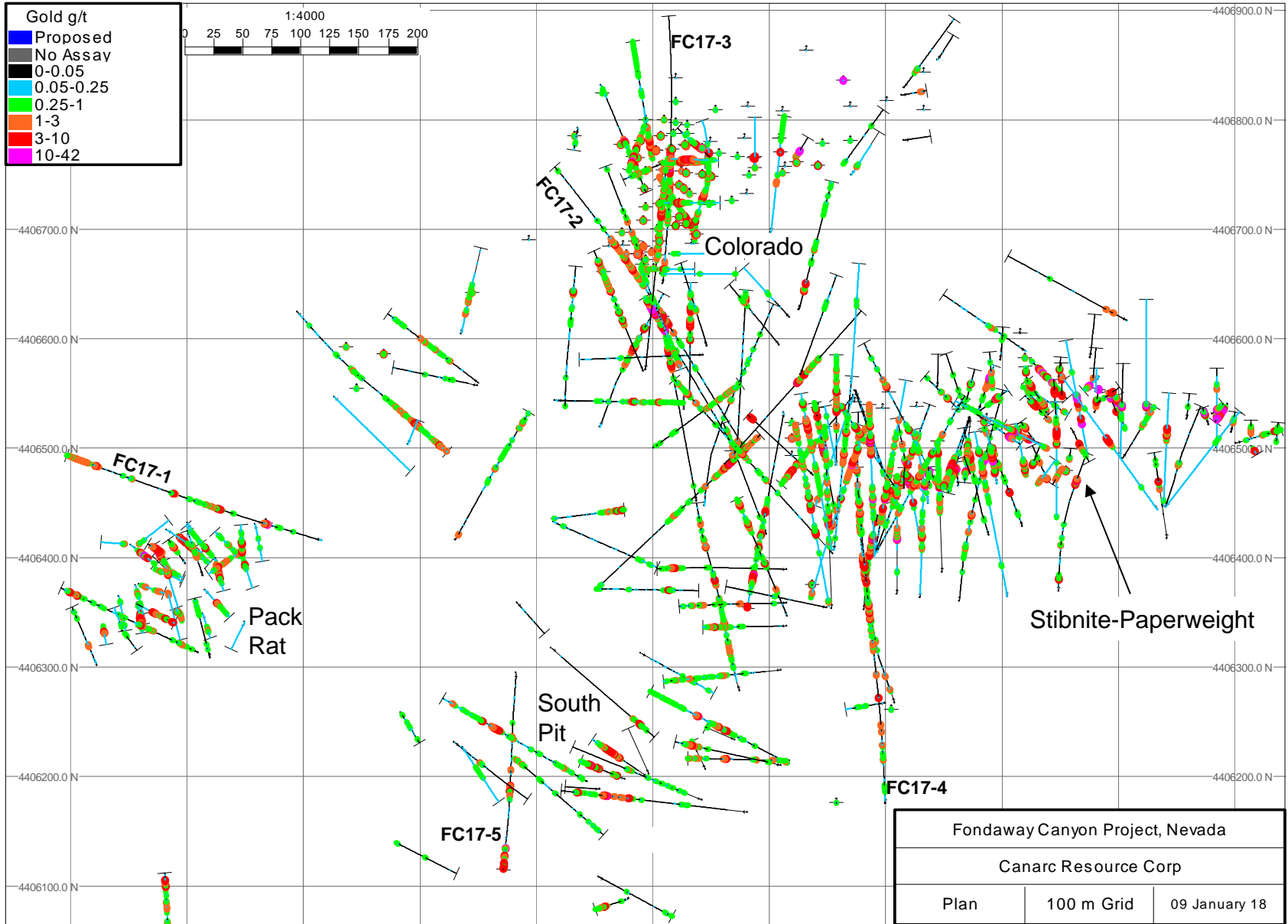
● 2017 Core Holes (FC17-#)

□ Surface and Projected  $\geq 2$  ppm Gold Mineralization

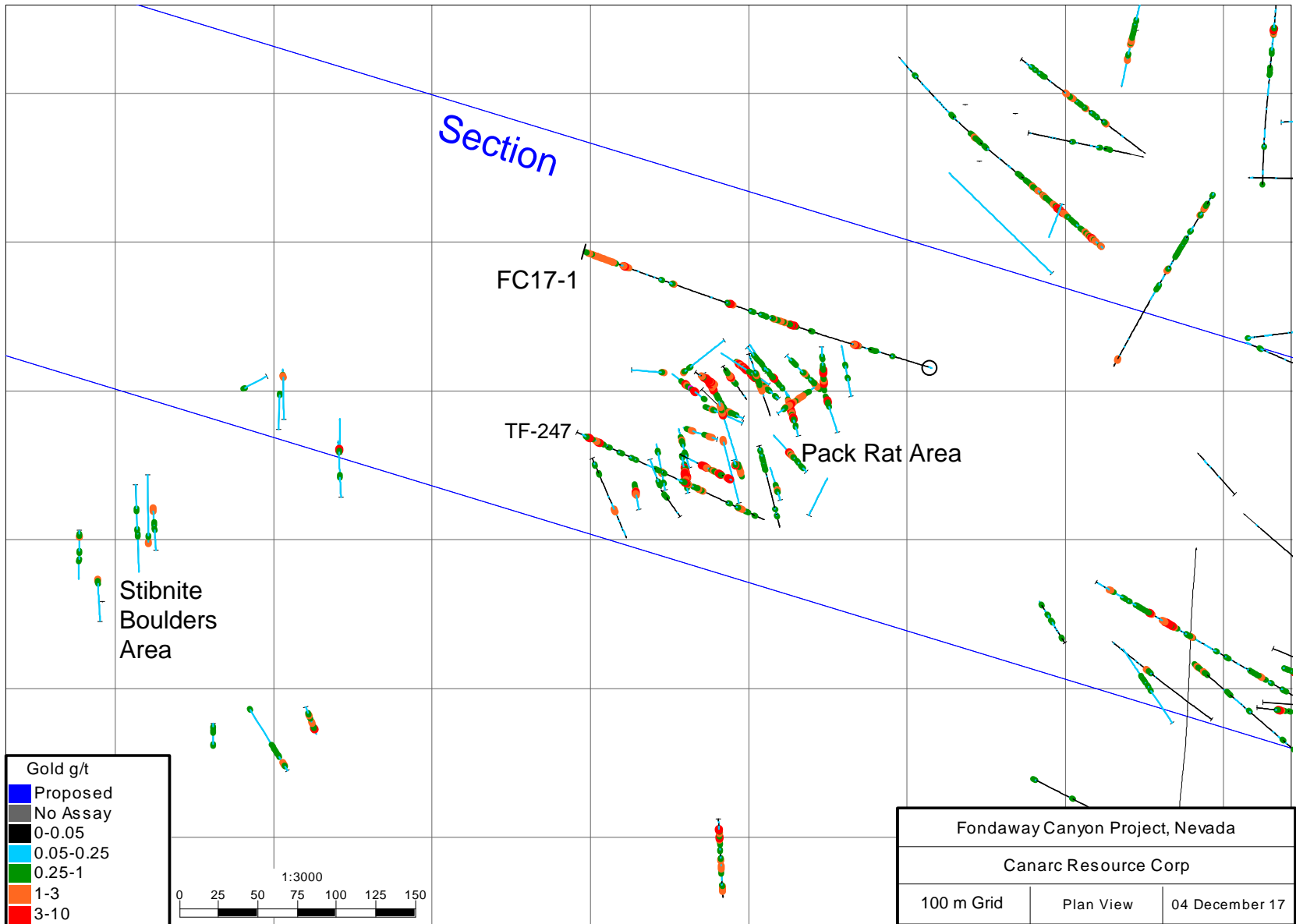
0 200 400 600 800 Meters



# Drilling Results Central Area Plan Showing Holes FC17-1, 2, 3, 4 and 5

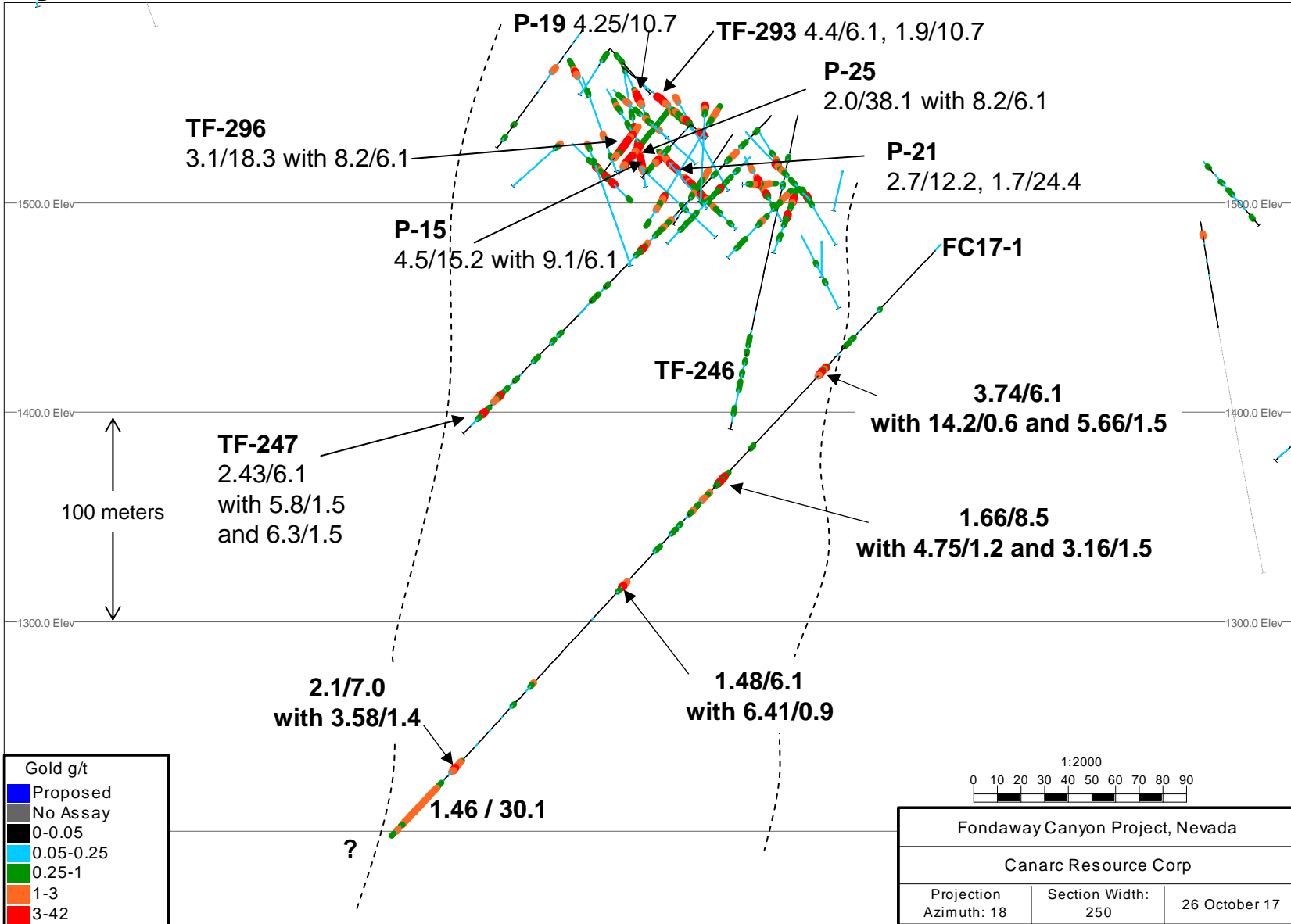


# Drilling Results Pack Rat: FC17-1 Plan



# Drilling Results Pack Rat: FC17-1 Section Looking North-Northeast (N18°E)

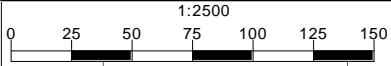
g/t Au / m



# Drilling Results Colorado Area Plan Showing Holes FC17-2 and FC17-3

Fondaway Canyon Project, Nevada  
Canarc Resource Corp

100 m Grid    Plan View    04 December 17

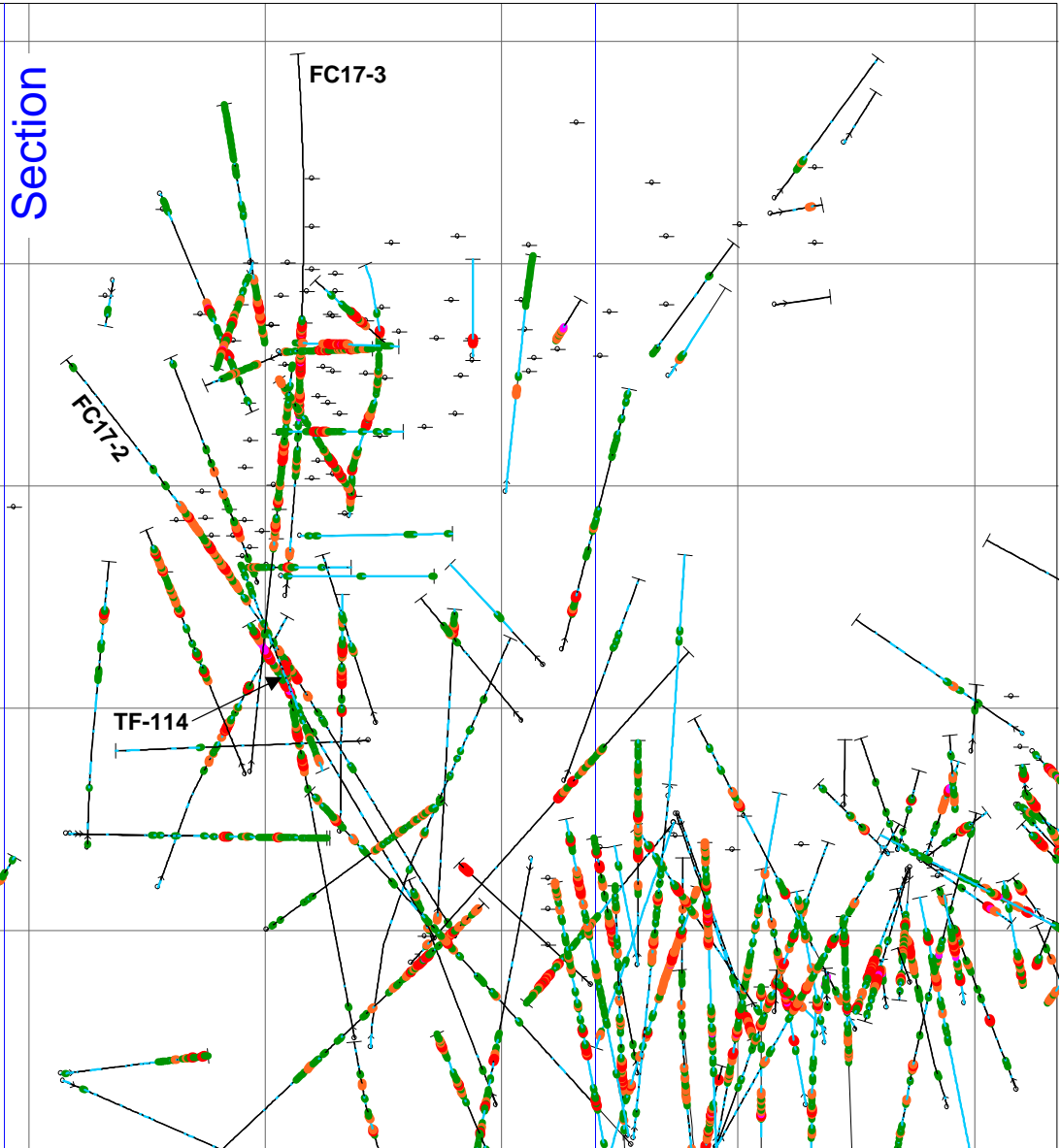


Section

FC17-3

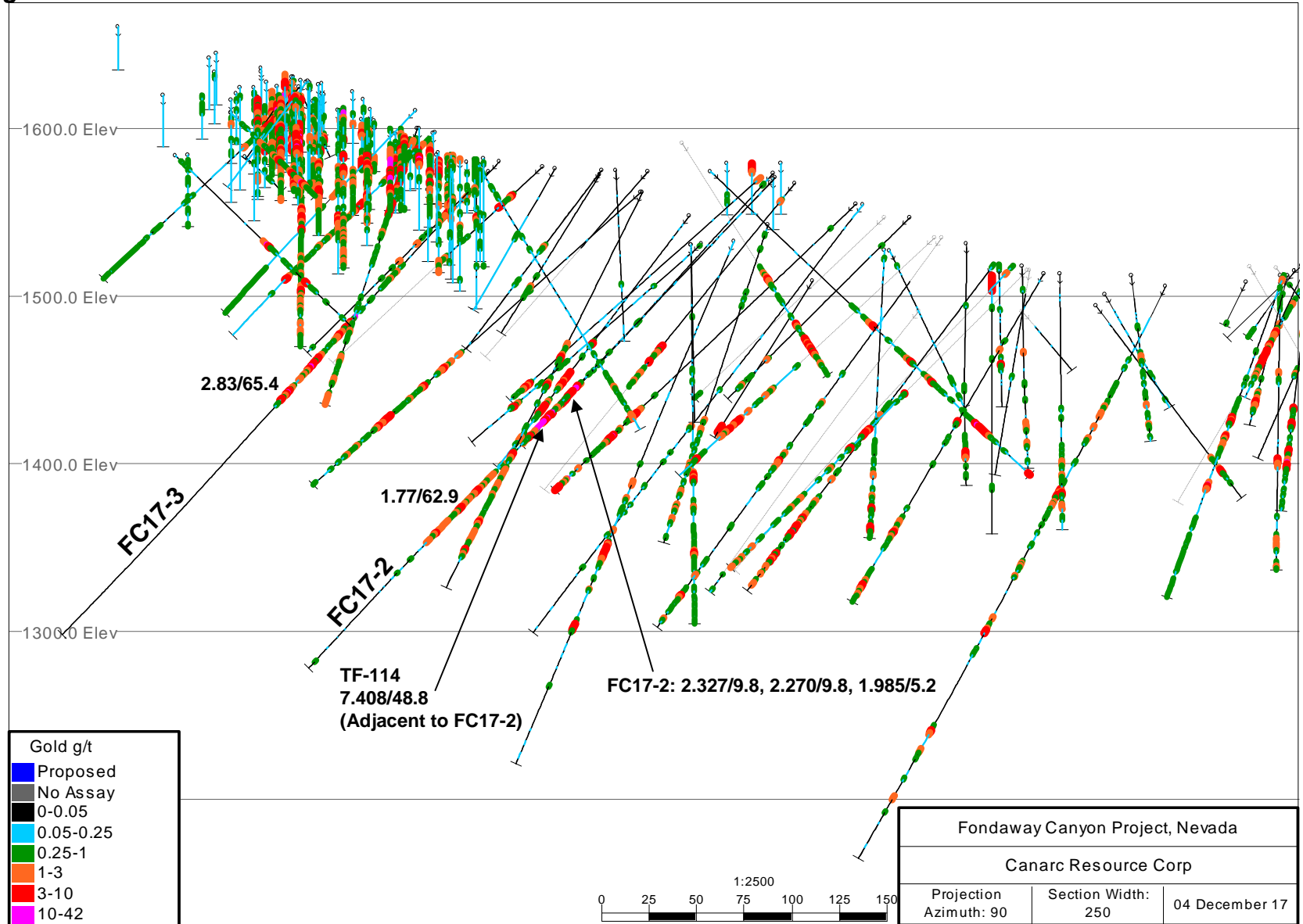
FC17-2

TF-114

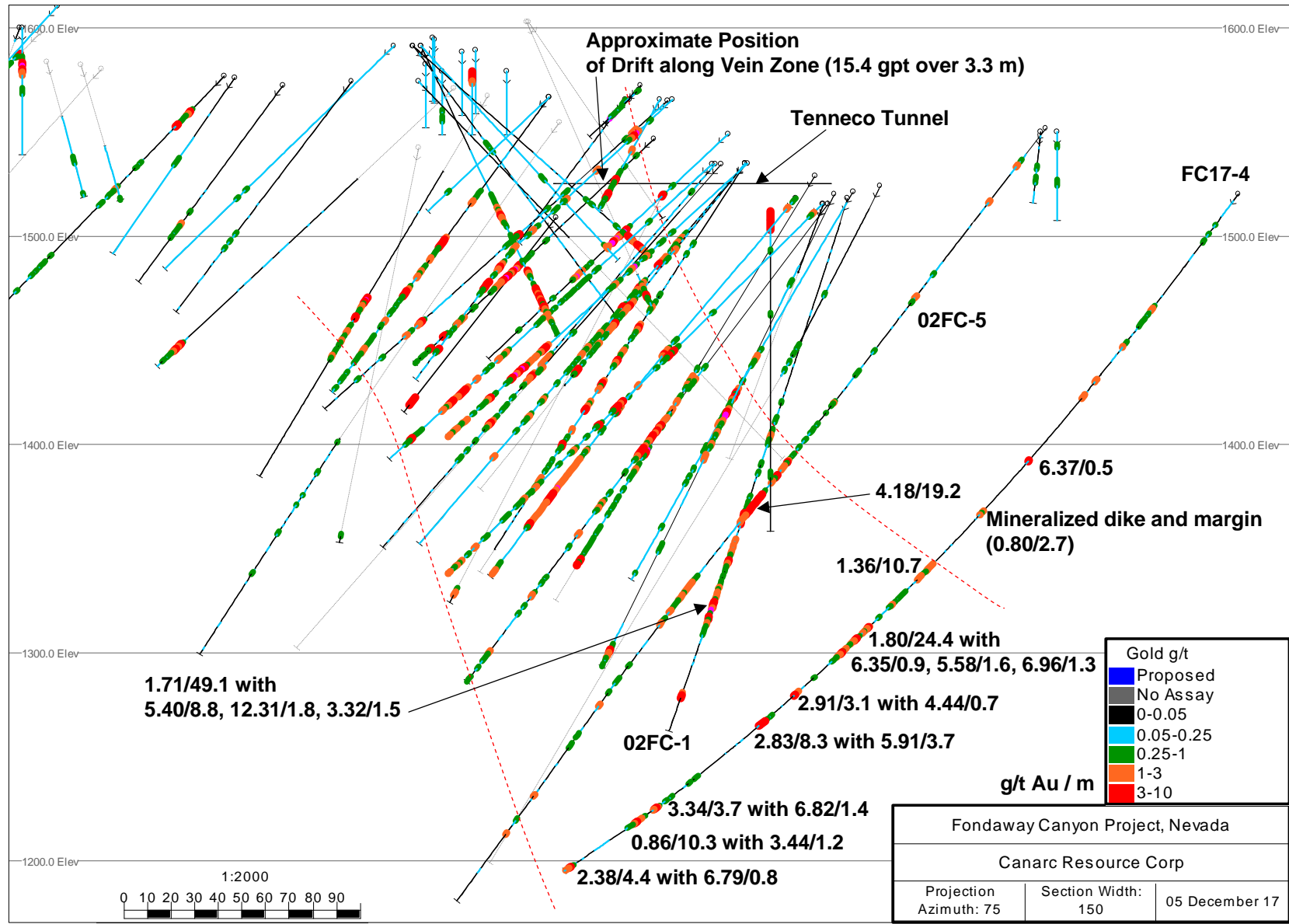


# Drilling Results Colorado Area Section Looking East

g/t Au / m



# Drilling Results Half Moon FC17-4 (west Stibnite) Looking East-Northeast

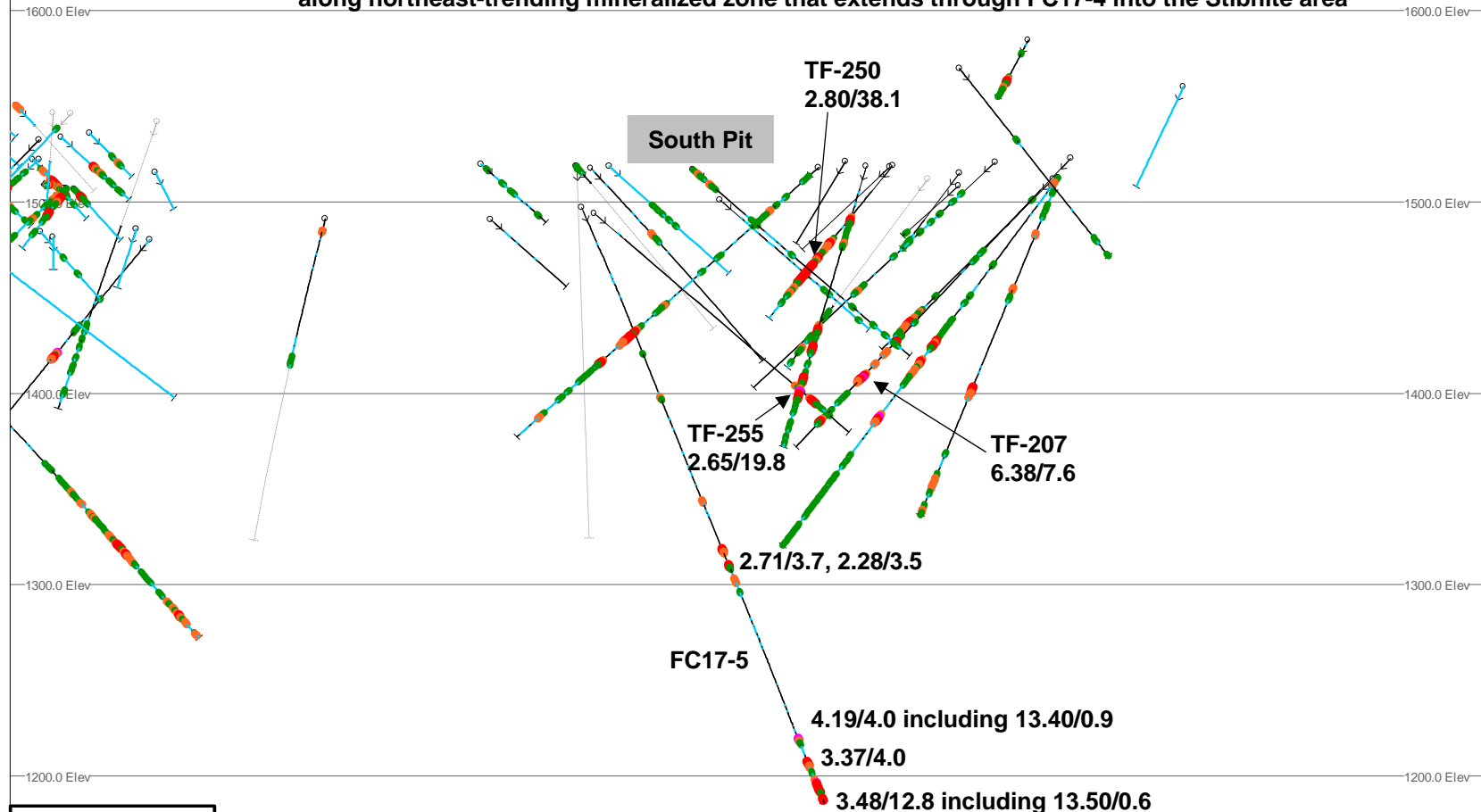




# Drilling Results South Pit FC17-5

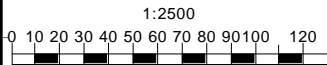
g/t Au / meters

**Looking Northeast** to illustrate that the lower zone in FC17-5 may be along northeast-trending mineralized zone that extends through FC17-4 into the Stibnite area



Gold g/t	
Blue	Proposed
Grey	No Assay
Black	0-0.05
Cyan	0.05-0.25
Green	0.25-1
Orange	1-3
Red	3-10
Pink	10-42

Fondaway Canyon Project, Nevada		
Canarc Resource Corp		
Section Width: 275	Projection Azimuth: 45	05 January 18



# Drilling Results South Mouth FC17-6, 7

g/t Au / meters

